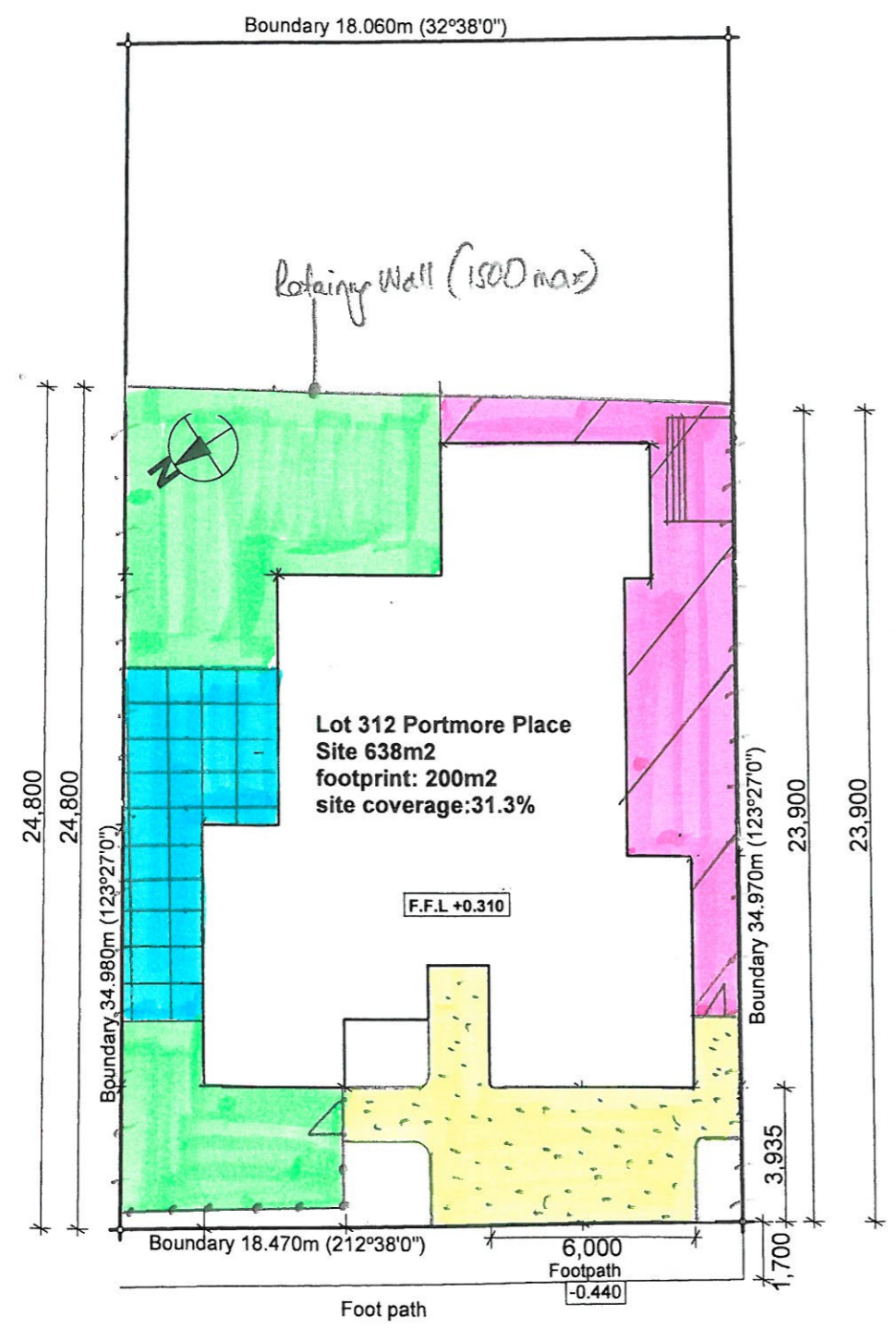





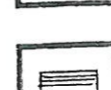






Proposed Property:
Lot 312 Portmore Place
Grenada, Hunters Hill
Wellington, 6037

Wind zone: Very High
Earthquake zone: 3
Ground: D&E



SITE PLAN
Scale: 1:200

-  Exposed Concrete
-  Scribed Concrete
-  Brushed Concrete
-  Topsoil with SOE grass
-  Gate
-  Clothesline
-  1.0M 50x50 Paling Fence (RS)
-  1.2M 50x20 Paling Fence (PG)
-  1.5M 150x25 Paling Fence (RS)
-  Retaining Wall

RUSSELL PROPERTIES

Contact: Mike Russell
 Mobile: 0274 48 22 33
 Office phone: 04 478 4632
 email: mike@russellproperties.co.nz

Drawn by: VAR Design, Vicky Russell LBP No.: BP115030 Design Class: D1	Plan number: 408 Revision 1 (May 2017): L 01 Driveway gradients/width L02, L03 Roof purlins(70 x 45mm) L 05(a) kitchen island bench plumbing/pipe note
--	---

Drawing title: _____ Date: 4/05/2017

Site plan

Drawing Number: L 01	Scale: scale 1:200
-----------------------------	---------------------------