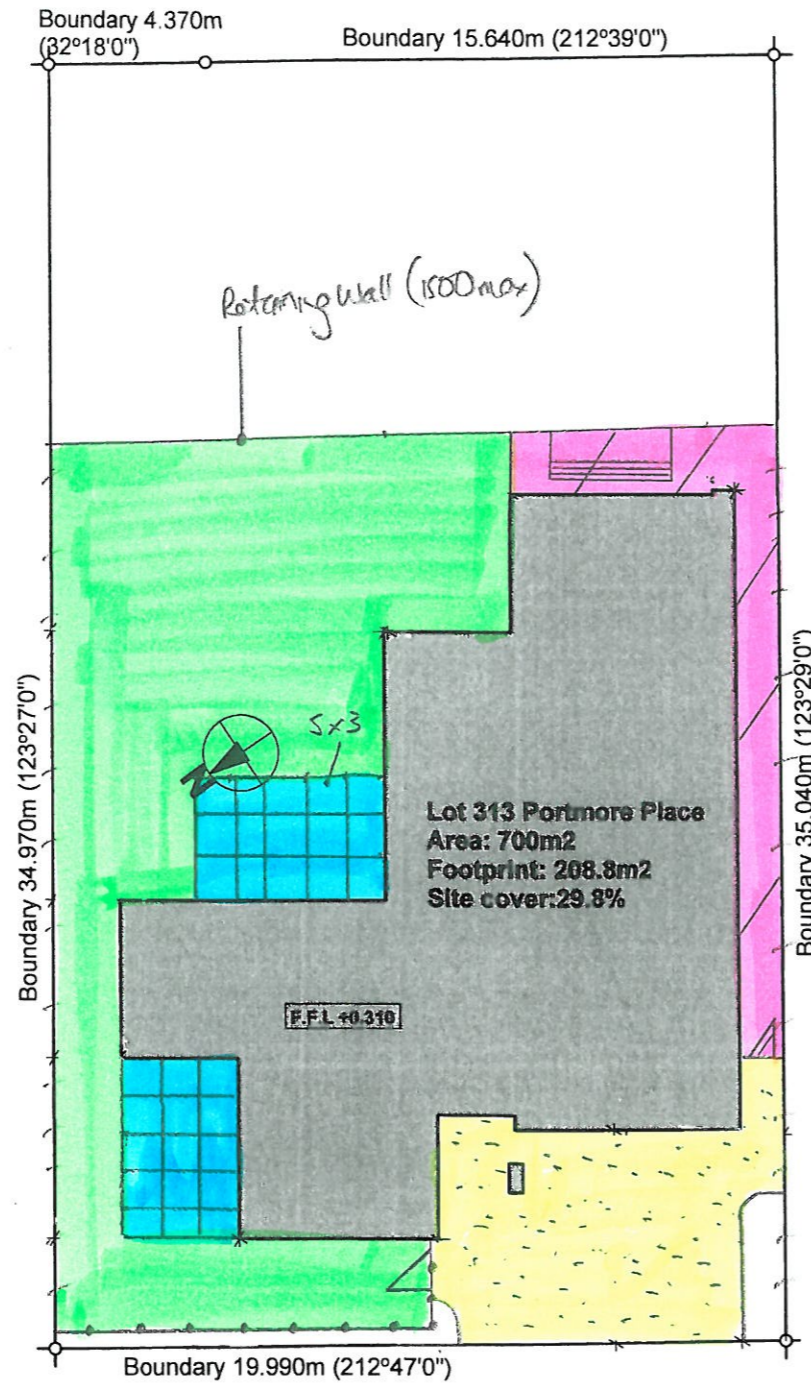












Proposed Property:  
**Lot 313 Portmore Place**  
**Grenada, Hunters Hill**  
**Wellington, 6037**

Wind zone: Very High  
 Earthquake zone: 3  
 Ground: D&E



**SITE PLAN**  
 Scale: 1:200

**PORTMORE PLACE**

-  Exposed Concrete
-  Scribed Concrete
-  Brushed Concrete
-  Topsoil with SOE grass
-  Gate
-  Clothesline
-  1.0M 50x50 Paling Fence (RS)
-  1.2M 50x20 Paling Fence (PG)
-  1.5M 150x25 Paling Fence (RS)
-  Retaining Wall

**RUSSELL**  
**PROPERTIES**

Drawn by:  
**VAR Design,**  
**Vicky Russell**  
 LBP No.: BP115030  
 Design Class: D1

Plan number: **407**  
 Amendments:

Drawing title: **Site plan** Date: 13/04/2017

Drawing Number: **L 01** Scale: 1:200