






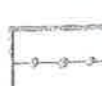


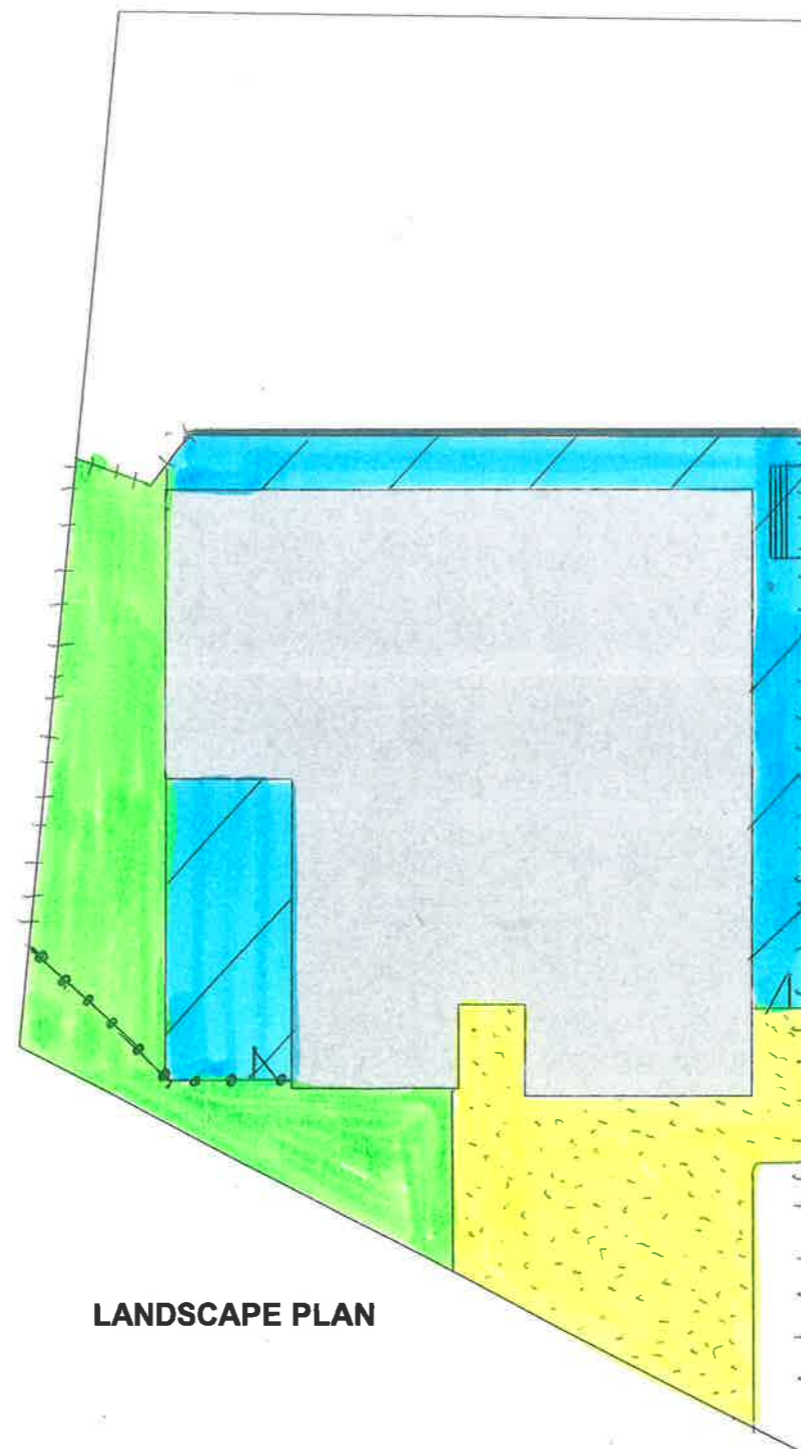


**Proposed Property:**  
**Lot 177 Gayle Way**  
**Grenada, Hunters Hill**  
**Wellington, 6037**

**Wind zone: Extra High**  
**Earthquake zone: 3**  
**Ground: D&E**

-  Exposed Concrete
-  Scribed Concrete
-  Brushed Concrete
-  Topsoil with SOE grass
-  Gate
-  Clothesline
-  1.0M 50x50 Paling Fence (RS)
-  1.2M 50x20 Paling Fence (PG)
-  1.5M 150x25 Paling Fence (RS)
-  Retaining Wall



**LANDSCAPE PLAN**

**RUSSELL**  
**PROPERTIES**

**Contact:**  
**Mike Russell** **Plan number: 496**  
**0274 482233**  
**Mike@russellproperties.co.nz**

<p><b>Drawn by:</b>  <b>VAR Design,</b>  <b>Vicky Russell</b>  <b>LBP No.: BP115030</b>  <b>Design Class: D1</b></p>	<p><b>Amendments:</b>  L01 Site plan: public drain positioning (L09a also), section ZZ  L02 Floor plan: rangehood note  L09a Pipe in slab 65mm, note re Breakfast bar hot water highlighted  L01/L09a retaining wall 1.5m min. distance from manhole of public drain</p>
--	--

**Drawing title:** **landscape plan** **Date:** 28/05/2020

**Drawing Number:** **Scale:**